

FCC Registered Land Mobile Towers in Lansing, Michigan

Back to: [Lansing, MI](#), [Michigan](#), [Michigan forum](#), [All US cities](#).

[Commercial](#), [Private](#), [Broadcast](#)

Jump to a detailed profile or search site with [Google™ Custom Search](#)



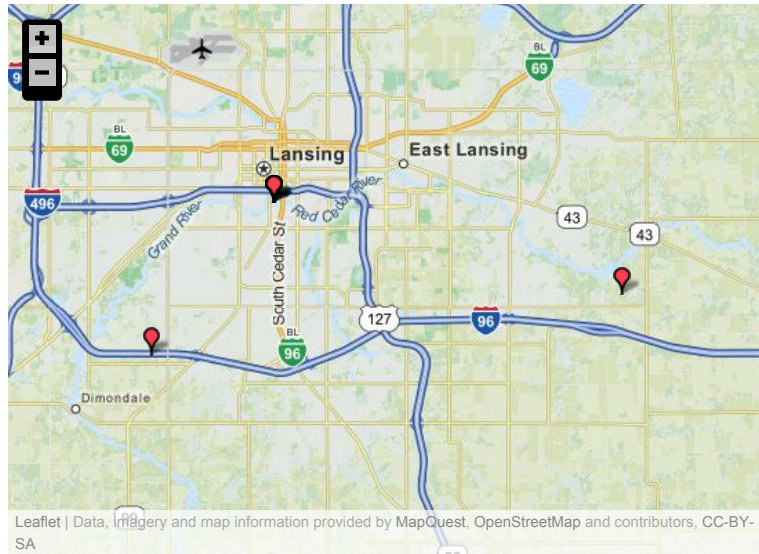
Business Search

14 Million Businesses in
12,000 Categories

Find:

Near:

FCC Registered Commercial Land Mobile Towers in Lansing, MI



Leaflet | Data, imagery and map information provided by MapQuest, OpenStreetMap and contributors, CC-BY-SA

Note: Not all land mobile towers must be registered in the FCC database, so the above map may not list all the towers in the area.

Full list of 7 FCC Registered Commercial Land Mobile Towers in Lansing, MI:

3660 Van Atta Rd (Lat: 42.687250 Lon: -84.376361), Structure height: 312 m, Call Sign: KNGY823

Assigned Frequencies: 851.862 MHz, 851.937 MHz, 852.862 MHz, 852.937 MHz, 853.862 MHz, 854.862 MHz, 855.862 MHz

Grant Date: 03/08/2011, Expiration Date: 01/18/2021

Registrant: Sprint Nextel Corporation, 12502 Sunrise Valley Drive, M/S: Varesa0209, Reston, VA 20196, Phone: (703) 433-4000, Fax: (703) 433-4483

910 River St (Lat: 42.721139 Lon: -84.550250), Structure height: 122 m, Call Sign: WPBP247, Licensee ID: L00022522

Assigned Frequencies: 929.712 MHz

Grant Date: 02/01/1998, Expiration Date: 02/01/2008, Cancellation Date: 03/27/2001

Registrant: Pagemart II Inc, 3333 Lee Pky 12th Flr, Dallas, TX 75219, Phone: (214) 765-4000

910 River St (Lat: 42.721139 Lon: -84.550250), Structure height: 122 m, Call Sign: WPBP248, Licensee ID: L00022522

Assigned Frequencies: 929.662 MHz

Grant Date: 02/01/1998, Expiration Date: 02/01/2008, Cancellation Date: 03/27/2001

Registrant: Pagemart II Inc, 3333 Lee Pky 12th Flr, Dallas, TX 75219, Phone: (214) 765-4000

910 River St (Lat: 42.721139 Lon: -84.550250), Structure height: 122 m, Call Sign: WPEK607

Assigned Frequencies: 929.412 MHz

Grant Date: 03/24/2009, Expiration Date: 03/17/2019, Certifier: J. Roy Pottle

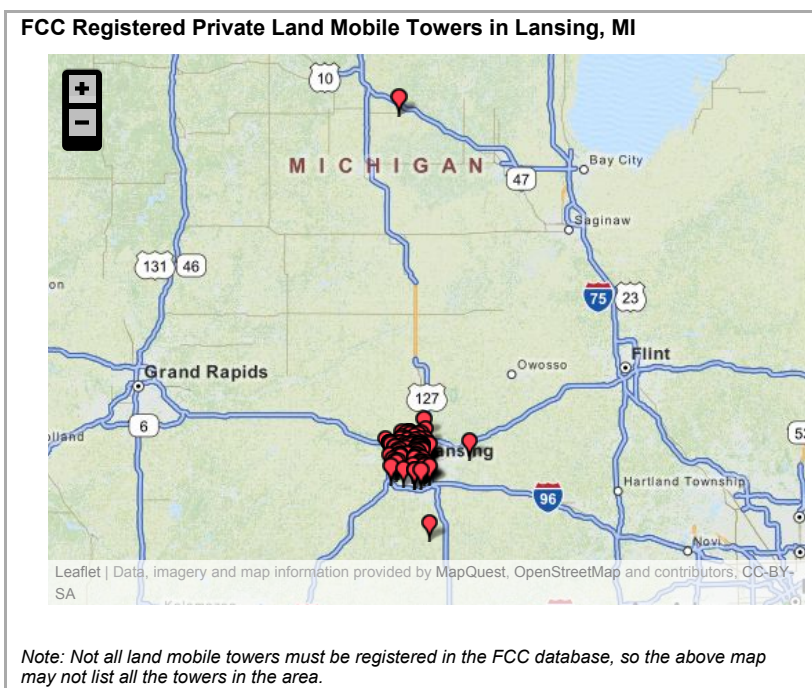
Registrant: Wilkinson Barker Knauer, LLP, 2300 N Street, Nw, Suite 700, Washington, DC 20037, Phone: (202) 783-4141, Fax: (202) 783-5851, Email: ccrowe@wbkllaw.com

910 River Rd (Lat: 42.721139 Lon: -84.550250), Type: Tower, Structure height: 122 m, Call Sign: WPJK815
 Assigned Frequencies: 929.237 MHz
 Grant Date: 07/10/1996, Expiration Date: 07/10/2001, Cancellation Date: 09/09/2001, Certifier: Pete Fiorio
 Registrant: Fiorio Communications Consulting, 10451 Twin Rivers Rd Ste 207, Columbia, MD 21044, Fax: (301) 596-1121

910 River Street (Lat: 42.721139 Lon: -84.550250), Type: Tower, Structure height: 116 m, Call Sign: WPLA705
 Assigned Frequencies: 856.687 MHz, 857.662 MHz, 858.662 MHz, 858.687 MHz, 859.662 MHz, 859.687 MHz, 860.662 MHz, 860.687 MHz, 861.612 MHz, 861.637 MHz... (+57 more)
 Grant Date: 02/28/2012, Expiration Date: 02/06/2022
 Registrant: Sprint Nextel Corporation, 12502 Sunrise Valley Drive, M/S: Varesa0209, Reston, VA 20196, Phone: (703) 433-4000, Fax: (703) 433-4483

11545 Bishop Rd (Lat: 42.665028 Lon: -84.611083), Type: Tower, Structure height: 122 m, Call Sign: WNVD274
 Assigned Frequencies: 462.875 MHz
 Grant Date: 02/23/2001, Expiration Date: 01/15/2011, Cancellation Date: 03/05/2011
 Registrant: Michael J Taylor, 146 Hawthorne Dr, Brooklyn, MI 49230, Phone: (517) 592-5120

[Commercial](#), [Private](#), [Broadcast](#)



Full list of 114 FCC Registered Private Land Mobile Towers in Lansing, MI:

7740 Administration Drive (Lat: 42.742778 Lon: -84.665556), Type: Mast, Structure height: 54.9 m, Overall height: 57.9 m, Call Sign: KNHY346
 Assigned Frequencies: 460.525 MHz, 460.575 MHz
 Grant Date: 03/09/2004, Expiration Date: 05/18/2014
 Registrant: Ewa 21110106, 122 Baltimore Street, Gettysburg, PA 17325, Phone: (800) 886-4222, Fax: (717) 337-9157, Email: karenh@enterprisewireless.org

Fire Sta 3 215 Snow Rd (Lat: 42.729472 Lon: -84.619972), Structure height: 9 m, Call Sign: WPEG680, Licensee ID: L00016607
 Assigned Frequencies: 154.250 MHz, 154.430 MHz
 Grant Date: 12/09/1998, Expiration Date: 02/24/2004, Cancellation Date: 04/25/2004
 Registrant: Delta Charter Township Fire Dept, 7614 W Saginaw Hwy, Lansing, MI 48917-

9712, Phone: (517) 321-6622

7740 Administration Drive (Lat: 42.742778 Lon: -84.665556), Type: Tower, Structure height: 57.9 m, Call Sign: WPEX646
Assigned Frequencies: 151.227 MHz
Grant Date: 03/09/2004, Expiration Date: 05/18/2014
Registrant: Ewa 21110107, 122 Baltimore St, Gettysburg, PA 17325, Phone: (800) 886-4222, Fax: (717) 337-9157, Email: karenh@enterprisewireless.org

5550 S Pennsylvania Ave (Lat: 42.677806 Lon: -84.541639), Call Sign: WXL796
Assigned Frequencies: 154.430 MHz
Grant Date: 05/08/2013, Expiration Date: 08/03/2023
Registrant: Lansing Police Dept. Eemu, 817 W. Holmes Rd., Lansing, MI 48910, Phone: (517) 483-4840, Fax: (517) 882-7334, Email: ijkludy@lansingmi.gov

1750 Boynton (Lat: 42.754194 Lon: -84.598583), Structure height: 5 m, Call Sign: WNXS925, Licensee ID: L00008350
Assigned Frequencies: 173.237 MHz
Grant Date: 09/11/1996, Expiration Date: 11/13/2001, Cancellation Date: 04/14/2002
Registrant: Lansing, Charter Township Of, 3209 W Michigan Ave, Lansing, MI 48917, Phone: (517) 485-5470

3130 Snowglen (Lat: 42.751139 Lon: -84.593028), Structure height: 5 m, Call Sign: WNXS927
Assigned Frequencies: 173.237 MHz
Grant Date: 09/11/1996, Expiration Date: 11/13/2001, Cancellation Date: 04/14/2002
Registrant: Lansing, Charter Township Of, 3209 W Michigan Ave, Lansing, MI 48917, Phone: (517) 485-5470

7000 W Willow Hwy (Lat: 42.753361 Lon: -84.681639), Structure height: 15 m, Call Sign: WPAX837
Assigned Frequencies: 154.478 MHz
Grant Date: 08/04/2012, Expiration Date: 10/20/2022
Registrant: Comsource Inc, 2130 Austin Drive, Rochester Hills, MI 48309, Phone: (517) 899-9098, Fax: (517) 327-2571

7614 W Saginaw Hwy Station 1 (Lat: 42.741694 Lon: -84.663583), Structure height: 30 m, Call Sign: WPFA789, Licensee ID: L00016607
Assigned Frequencies: 153.905 MHz
Grant Date: 04/02/1999, Expiration Date: 06/13/2004, Cancellation Date: 08/15/2004
Registrant: Delta Charter Township Fire Dept, 7614 W Saginaw Hwy, Lansing, MI 48917-9712, Phone: (517) 321-6622

3200 S. Washington Ave. (Lat: 42.700556 Lon: -84.562500), Type: Tower, Structure height: 19 m, Overall height: 25 m, Call Sign: WPFC950
Assigned Frequencies: 453.375 MHz
Grant Date: 04/22/2004, Expiration Date: 06/24/2014
Registrant: Communications Consulting, 12390 15 1/2 Mile Rd., Marshall, MI 49068, Phone: (517) 285-6678, Fax: (269) 789-9880, Email: emsradio@core.com

401 W Greenlawn Ave (Lat: 42.704750 Lon: -84.554417), Structure height: 63 m, Call Sign: KVN878
Assigned Frequencies: 152.007 MHz, 155.280 MHz, 155.340 MHz, 163.250 MHz
Grant Date: 02/27/2004, Expiration Date: 01/31/2014, Certifier: Michelle Harper
Registrant: 606 Ventura Way, Marshall, MI 49068, Phone: (517) 285-6678, Fax: (269) 789-9880, Email: emsradio@core.com

3209 W Michigan (Lat: 42.733639 Lon: -84.594139), Call Sign: KBP353, Licensee ID: L00008350
Assigned Frequencies: 460.475 MHz
Grant Date: 02/17/1998, Expiration Date: 05/05/2003, Cancellation Date: 08/10/2003
Registrant: Charter, Township Of, 3209 W Michigan, Lansing, MI 48917, Phone: (517) 485-1700

124 W Michigan Ave (Lat: 42.733639 Lon: -84.554417), Call Sign: KNEA905
Assigned Frequencies: 465.050 MHz
Grant Date: 12/10/2012, Expiration Date: 11/05/2022
Registrant: Tele-Rad Inc., 511 East 8th Street, Holland, MI 49423, Phone: (616) 396-3541, Fax: (616) 392-9707, Email: mark_rodny@tele-rad.com

Control Tower Bldg (Lat: 42.776972 Lon: -84.591083), Call Sign: KNFF784
Assigned Frequencies: 460.150 MHz
Grant Date: 01/30/1997, Expiration Date: 03/26/2002, Cancellation Date: 05/26/2002
Registrant: Capital Region Airport Authority, Capital City Airport, Lansing, MI 48906,
Phone: (517) 321-6121

Steven T Mason Bldg (Lat: 42.733361 Lon: -84.559417), Call Sign: KSM218, Licensee ID: L00001365
Assigned Frequencies: 460.125 MHz
Grant Date: 09/19/1996, Expiration Date: 12/02/2001, Cancellation Date: 05/05/2002
Registrant: State Of Michigan, 714 S Harrison Rd, East Lansing, MI 48823, Phone: (517) 336-6240

504 W Allegan (Lat: 42.733361 Lon: -84.559417), Call Sign: KSO679, Licensee ID: L00001365
Assigned Frequencies: 42.4800 MHz, 42.5800 MHz
Grant Date: 02/12/1996, Expiration Date: 03/06/2001, Cancellation Date: 05/06/2001
Registrant: State Of Michigan, 714 S Harrison Road, East Lansing, MI 48823, Phone: (517) 336-6240

1000 S Pennsylvania Ave (Lat: 42.720861 Lon: -84.544139), Call Sign: KSQ341
Assigned Frequencies: 460.200 MHz
Grant Date: 10/12/2011, Expiration Date: 01/08/2022
Registrant: Lansing Police Dept. Eemu, 817 W. Holmes Rd., Lansing, MI 48910, Phone: (517) 483-4840, Email: jkudy@ci.lansing.mi.us

Dewitt Twnshp Police Dept 780 E Wieland (Lat: 42.772250 Lon: -84.541639), Call Sign: WAB367, Licensee ID: L00020340
Assigned Frequencies: 465.050 MHz
Grant Date: 02/26/2003, Expiration Date: 04/07/2013, Cancellation Date: 02/02/2004
Registrant: County Of Eaton, 1045 Independence Blvd, Charlotte, MI 48813

3209 W Michigan Ave (Lat: 42.733639 Lon: -84.594139), Call Sign: WAY622
Assigned Frequencies: 465.250 MHz, 465.350 MHz
Grant Date: 08/18/1998, Expiration Date: 09/01/2003, Cancellation Date: 11/02/2003
Registrant: Lansing, Township Of, 3209 W Michigan Ave, Lansing, MI 48917

419 Capitol Avenue (Lat: 42.729194 Lon: -84.552472), Call Sign: WDP569
Assigned Frequencies: 465.050 MHz
Grant Date: 02/21/2013, Expiration Date: 04/07/2023
Registrant: Tele-Rad Inc., 511 East 8th Street, Holland, MI 49423, Phone: (616) 396-3541, Fax: (616) 392-9707, Email: mark_rodny@tele-rad.com

Lansing City Hall At Capitol (Lat: 42.733639 Lon: -84.554417), Call Sign: WFC547, Licensee ID: L00038355
Assigned Frequencies: 465.275 MHz
Grant Date: 07/02/2003, Expiration Date: 09/15/2013
Registrant: Michigan State University, 87 Red Cedar Rd, East Lansing, MI 48824

124 W Michigan Ave (Lat: 42.733639 Lon: -84.554417), Call Sign: WOA94, Licensee ID: L00004889
Assigned Frequencies: 465.350 MHz
Grant Date: 12/01/1997, Expiration Date: 02/09/2003, Cancellation Date: 05/11/2003
Registrant: County Of Ingham, 630 N Cedr St, Mason, MI 48854

1210 W Saginaw St (Lat: 42.741694 Lon: -84.570806), Call Sign: K KU680, Licensee ID: L00040068
Assigned Frequencies: 163.250 MHz
Grant Date: 03/25/2003, Expiration Date: 03/21/2013
Registrant: Mercy St Lawrence Corporation, 1210 W Saginaw, Lansing, MI 48915, Phone: (517) 372-3610

120 W Michigan Ave (Lat: 42.733639 Lon: -84.554417), Call Sign: KNBT904
Assigned Frequencies: 155.280 MHz
Grant Date: 10/12/2011, Expiration Date: 01/08/2022
Registrant: City Of Lansing, 817 W, Holmes Rd., Lansing, MI 48910, Phone: (517) 483-4840, Fax: (517) 882-7334, Email: jkudy@lansingmi.gov

1210 W Saginaw (Lat: 42.741694 Lon: -84.570806), Call Sign: KNCE414
Assigned Frequencies: 155.340 MHz
Grant Date: 09/08/2004, Expiration Date: 10/25/2014, Certifier: Michelle Harper
Registrant: 606 Ventura Way, Marshall, MI 49068, Phone: (517) 285-6678, Fax: (269) 789-9880, Email: emsradio@core.com

401 W Greenlawn (Lat: 42.704750 Lon: -84.554417), Type: Tower, Structure height: 27 m, Overall height: 30 m, Call Sign: KNNN466
Assigned Frequencies: 152.007 MHz
Grant Date: 03/07/1996, Expiration Date: 03/07/2001, Cancellation Date: 05/13/2001, Certifier: Randi Oehlers
Registrant: State Electronics, 406 Clare St, Lansing, MI 48917, Fax: (512) 484-1066

1422 E Michigan Ave (Lat: 42.731972 Lon: -84.536083), Call Sign: KQS722
Assigned Frequencies: 155.280 MHz
Grant Date: 07/11/2012, Expiration Date: 08/27/2022
Registrant: 606 Ventura Way, Marshall, MI 49068, Phone: (517) 285-6678, Fax: (269) 789-9880, Email: emsradio@core.com

Lat: 42.741694 Lon: -84.663583, Call Sign: KZ9283
Assigned Frequencies: 155.340 MHz
Grant Date: 02/26/2013, Expiration Date: 05/24/2023
Registrant: Ewa 21110102, 122 Baltimore Street, Gettysburg, PA 17325, Phone: (800) 886-4222, Fax: (717) 337-9157, Email: karenh@enterprisewireless.org

1215 E Michigan Ave (Lat: 42.734750 Lon: -84.533306), Type: Building, Structure height: 30 m, Overall height: 33 m, Call Sign: WPKX962
Assigned Frequencies: 157.450 MHz
Grant Date: 08/21/2012, Expiration Date: 09/22/2022, Certifier: Michael J Wilson
Registrant: Sparrow Health System, 1215 E Michigan Ave, Lansing, MI 48909-7980, Phone: (517) 364-6600, Fax: (517) 364-6610, Email: susie.pentecost@sparrow.org

1716 David St (Lat: 42.754750 Lon: -84.525528), Type: Tower, Structure height: 47 m, Call Sign: KQA786
Assigned Frequencies: 154.100 MHz
Grant Date: 05/05/2004, Expiration Date: 05/27/2014, Cancellation Date: 12/27/2011, Certifier: Mark Vande Wouwer
Registrant: Lansing Police Eemu, 817 W. Holmes Rd., Lansing, MI 48910, Phone: (517) 483-4840, Fax: (517) 882-7334, Email: jkludy@ci.lansing.mi.us

124 W. Michigan Ave. (Lat: 42.733889 Lon: -84.553333), Type: Pipe, Structure height: 33 m, Call Sign: WPPF753
Assigned Frequencies: 458.200 MHz
Grant Date: 10/05/2004, Expiration Date: 11/30/2014, Certifier: Kirt G Hunt
Registrant: Communications Consulting, 606 Ventura Way, Marshall, MI 49068, Phone: (517) 285-6678, Email: emsradio@core.com

7426 N Canal Rd (Lat: 42.672528 Lon: -84.659972), Type: Tower, Structure height: 87 m, Call Sign: WPIH507
Assigned Frequencies: 866.012 MHz, 866.650 MHz, 866.975 MHz, 867.062 MHz, 867.637 MHz, 867.850 MHz, 867.975 MHz, 868.112 MHz, 868.475 MHz, 851.012 MHz
Grant Date: 06/16/2005, Expiration Date: 09/11/2015
Registrant: State Of Michigan, 4000 Collins Rd, Lansing, MI 48909-8131, Phone: (517) 336-2634, Fax: (517) 336-6222, Email: sandbergm@michigan.gov

504 W Allegan St (Lat: 42.733361 Lon: -84.559417), Type: Tower, Structure height: 49 m, Call Sign: WPIH509
Assigned Frequencies: 866.462 MHz, 866.837 MHz, 867.275 MHz, 867.462 MHz, 867.962 MHz, 868.200 MHz, 868.462 MHz, 868.512 MHz, 868.762 MHz, 868.962 MHz, 851.012 MHz
Grant Date: 06/16/2005, Expiration Date: 09/11/2015
Registrant: State Of Michigan, 4000 Collins Rd, Lansing, MI 48909-8131, Phone: (517) 336-2634, Fax: (517) 336-6222, Email: sandbergm@michigan.gov

2901 Snow Rd (Lat: 42.703639 Lon: -84.622472), Call Sign: WNKW467, Licensee ID: L00258361
Assigned Frequencies: 935.887 MHz, 935.937 MHz, 935.987 MHz, 936.887 MHz, 936.937 MHz, 936.987 MHz

FCC Registered Land Mobile Towers in Lansing, Michigan

Grant Date: 02/11/1998, Expiration Date: 02/11/2003, Cancellation Date: 04/12/2001
 Registrant: Association Of American Railroads, 55500 Dot Rd, Pueblo, CO 81001,
 Phone: (202) 639-2217

3809 W. St Joseph St. (Lat: 42.726028 Lon: -84.601111), Type: Tower, Structure height:
 22 m, Overall height: 25 m, Call Sign: KCR827
 Assigned Frequencies: 464.775 MHz
 Grant Date: 03/01/2013, Expiration Date: 05/10/2023
 Registrant: Ems Radio, 606 Ventura Way, Marshall, MI 49068, Phone: (517) 285-6678,
 Fax: (269) 789-9880, Email: emsradio@core.com

920 Townsend St (Lat: 42.719750 Lon: -84.562194), Call Sign: KEM466
 Assigned Frequencies: 462.750 MHz
 Grant Date: 09/16/2003, Expiration Date: 09/13/2013, Cancellation Date: 12/13/2012
 Registrant: Hewlett Packard Co, 5400 Legacy Dr, Ms: H1-Gf-17, Plano, TX 75024,
 Phone: (972) 605-2188, Fax: (972) 605-4843, Email: sylvia.hodges@hp.com

6105 Lansing Rd Us 27 (Lat: 42.687806 Lon: -84.638861), Call Sign: KIU242
 Assigned Frequencies: 151.895 MHz
 Grant Date: 05/02/1997, Expiration Date: 05/11/2002, Cancellation Date: 02/22/2002
 Registrant: Johns Plumbing, 6105 Lansing Rd Us 27, Lansing, MI 48917, Phone: (517)
 322-2292

401 Verlinden Ave (Lat: 42.736139 Lon: -84.580250), Call Sign: KRG997
 Assigned Frequencies: 158.460 MHz
 Grant Date: 09/18/2003, Expiration Date: 09/22/2013, Cancellation Date: 12/13/2012
 Registrant: Hewlett Packard Co., 5400 Legacy Dr, Ms: H1-Gf-17, Plano, TX 75024,
 Phone: (972) 605-2188, Fax: (972) 605-4843, Email: sylvia.hodges@hp.com

2517 E Airport Service Drive (Lat: 42.768639 Lon: -84.583861), Type: Bant, Structure
 height: 15.2 m, Call Sign: WPMR965
 Assigned Frequencies: 452.712 MHz, 452.787 MHz, 452.887 MHz, 462.187 MHz,
 462.512 MHz
 Grant Date: 10/23/2003, Expiration Date: 11/24/2013, Certifier: Jimmie L Pfannenstiel
 Registrant: United Parcel Service, 911 Grade Lane Bldg. 1 Rm. 203, Louisville, KY
 40213, Phone: (502) 359-1402, Fax: (502) 359-1700, Email: cshanklin@ups.com

148 S Cedar St (Lat: 42.732250 Lon: -84.546639), Type: Building, Structure height: 28 m,
 Overall height: 31 m, Call Sign: WPMZ228
 Assigned Frequencies: 451.125 MHz, 452.350 MHz
 Grant Date: 04/01/2004, Expiration Date: 04/06/2014, Certifier: Tim Hyde
 Registrant: Atlas License Company, 6919 E 10th St Ste F5, Indianapolis, IN 46219, Fax:
 (317) 351-4870

11545 Bishop Rd (Lat: 42.665028 Lon: -84.611083), Structure height: 134 m, Call Sign:
 WNVS233
 Assigned Frequencies: 451.600 MHz
 Grant Date: 02/22/2001, Expiration Date: 03/11/2011, Cancellation Date: 11/21/2008
 Registrant: Vinson & Elkins L.L.P., 1455 Pennsylvania Avenue, N.W., Suite 600,
 Washington, DC 20004-1008, Phone: (202) 639-6621, Fax: (202) 639-6604, Email:
tprice@velaw.com

3800 Wood St (Lat: 42.783361 Lon: -84.522472), Call Sign: KJC591, Licensee ID:
 L00068780
 Assigned Frequencies: 49.5400 MHz
 Grant Date: 02/26/2002, Expiration Date: 03/12/2012, Cancellation Date: 05/12/2012
 Registrant: Spartan Asphalt Paving, 3800 Wood St, Lansing, MI 48906, Phone: (517)
 482-9611

1800 Turner St (Lat: 42.766972 Lon: -84.550806), Call Sign: KQF727, Licensee ID:
 L00034138
 Assigned Frequencies: 451.950 MHz
 Grant Date: 06/02/1998, Expiration Date: 08/05/2003, Cancellation Date: 10/05/2003
 Registrant: Biochot Concrete Corp, 1800 Turner St, Lansing, MI 48906

2901 Snow Rd (Lat: 42.703639 Lon: -84.622472), Structure height: 91 m, Call Sign:
 WNME700, Licensee ID: L00050824
 Assigned Frequencies: 462.475 MHz, 462.475 MHz
 Grant Date: 12/23/1998, Expiration Date: 12/23/2003, Cancellation Date: 12/29/2003

FCC Registered Land Mobile Towers in Lansing, Michigan

Registrant: Sprint Communications Company LP, 6391 Sprint Parkway, Overland Park, KS 66251-2040, Phone: (913) 762-7676, Fax: (913) 761-0912

215 E Ottawa St (Lat: 42.734750 Lon: -84.549417), Call Sign: KDY508, Licensee ID: L00015787

Assigned Frequencies: 153.410 MHz

Grant Date: 08/23/2003, Expiration Date: 09/16/2013

Registrant: City Of Lansing, Water & Light Bd D Rice, Lansing, MI 48901

O E Eckert Rd Island Ave (Lat: 42.718917 Lon: -84.558306), Call Sign: KDY509, Licensee ID: L00015787

Assigned Frequencies: 153.410 MHz

Grant Date: 08/23/2003, Expiration Date: 09/16/2013

Registrant: City Of Lansing, Lansing, MI 48901

530 W Willow St (Lat: 42.750306 Lon: -84.560250), Call Sign: KNBX679

Assigned Frequencies: 173.350 MHz

Grant Date: 08/24/2004, Expiration Date: 09/14/2014

Registrant: Consumers Energy Company, One Energy Plaza, Jackson, MI 49201, Phone: (517) 788-8023, Email: aeichenberg@cmsenergy.com

3100 Alpha St (Lat: 42.699472 Lon: -84.536639), Call Sign: KNHC512, Licensee ID: L00015787

Assigned Frequencies: 153.410 MHz

Grant Date: 08/23/2003, Expiration Date: 08/22/2013

Registrant: City Of Lansing, Lansing, MI 48901, Phone: (517) 487-4894

1140 South Pennsylvania Avenue (Lat: 42.721694 Lon: -84.536917), Call Sign: KQC960, Licensee ID: L00015787

Assigned Frequencies: 153.410 MHz

Grant Date: 08/23/2003, Expiration Date: 08/22/2013

Registrant: City Of Lansing, Lansing, MI 48901, Phone: (517) 371-6333

148 S Cedar St (Lat: 42.732806 Lon: -84.546917), Type: Building, Structure height: 23.5 m, Overall height: 29.6 m, Call Sign: KRG589

Assigned Frequencies: 153.695 MHz

Grant Date: 01/25/2012, Expiration Date: 02/25/2022

Registrant: Lansing Board Of Water And Light, Lansing, MI 48901, Phone: (517) 702-6091, Fax: (517) 702-6675, Email: alan@lbwl.com

Erickson Station 3725 S Canal Rd (Lat: 42.696139 Lon: -84.656083), Call Sign: KUI408, Licensee ID: L00015787

Assigned Frequencies: 153.410 MHz

Grant Date: 03/23/2002, Expiration Date: 06/18/2012, Cancellation Date: 08/18/2012

Registrant: City Of Lansing, Lansing, MI 48901, Phone: (517) 371-6333

1797 Elmwood Rd (Lat: 42.753083 Lon: -84.623861), Structure height: 5 m, Call Sign: WNFS222

Assigned Frequencies: 154.471 MHz

Grant Date: 11/11/2011, Expiration Date: 01/30/2022

Registrant: Delta Charter Township, 7000 W. Willow, Lansing, MI 48917, Phone: (517) 323-8570, Fax: (517) 327-1751

920 Townsend St (Lat: 42.720861 Lon: -84.564972), Call Sign: KNIT403

Assigned Frequencies: 462.275 MHz

Grant Date: 04/21/2004, Expiration Date: 05/09/2014, Cancellation Date: 12/13/2012

Registrant: Hewlett Packard Co., 5400 Legacy Dr, Ms: H1-Gf-17, Plano, TX 75024, Phone: (972) 605-2188, Fax: (972) 605-4843, Email: sylvia.hodges@hp.com

4743 Grandwoods Dr (Lat: 42.757806 Lon: -84.615528), Call Sign: KNHE706, Licensee ID: L00038942

Assigned Frequencies: 157.485 MHz

Grant Date: 07/09/1998, Expiration Date: 09/20/2003, Cancellation Date: 12/10/2002

Registrant: Gary Stowe, 1800 Glenrose, Lansing, MI 48915, Phone: (517) 323-2171

Central Cir At Canal Rd & Millett Hwy (Lat: 42.708361 Lon: -84.663861), Call Sign: KFZ621, Licensee ID: L00101791

Assigned Frequencies: 44.0600 MHz

FCC Registered Land Mobile Towers in Lansing, Michigan

Grant Date: 03/02/1999, Expiration Date: 03/28/2004, Cancellation Date: 05/30/2004
 Registrant: Central Transport Inc, 34200 Mound Rd, Sterling Heights, MI 48077, Phone: (517) 484-6118

Lat: 42.726944 Lon: -84.556111, Call Sign: WPRW686
 Assigned Frequencies: 451.375 MHz, 452.325 MHz, 462.225 MHz, 461.350 MHz
 Grant Date: 03/02/2001, Expiration Date: 03/02/2011, Cancellation Date: 05/07/2011,
 Certifier: James Baker
 Registrant: Lao 233604, 102 East Middle St, Gettysburg, PA 17325, Phone: (800) 886-4222, Fax: (717) 337-9157, Email: laobuddy@dc.com-lao.com

Lat: 42.713611 Lon: -84.552500, Call Sign: WPSF753
 Assigned Frequencies: 466.350 MHz, 467.225 MHz, 467.500 MHz, 467.525 MHz
 Grant Date: 04/09/2001, Expiration Date: 04/09/2011, Cancellation Date: 06/11/2011,
 Certifier: Randy W Chapel
 Registrant: Lao 232509, 102 East Middle St, Gettysburg, PA 17325, Phone: (800) 886-4222, Fax: (717) 337-9157, Email: laobuddy@dc.com-lao.com

CENTRAL DISPATCH, 710 E.. Jolly Rd. (Lat: 42.682556 Lon: -84.541944), Type: Tower,
 Structure height: 46 m, Call Sign: WPSZ453
 Assigned Frequencies: 465.125 MHz
 Grant Date: 06/10/2011, Expiration Date: 08/13/2021, Certifier: John Neilsen
 Registrant: Brent Williams, 606 Ventura Way, Marshall, MI 49068, Phone: (517) 285-6678, Fax: (269) 789-9880, Email: emsradio@core.com

Lat: 42.673611 Lon: -84.528056, Call Sign: WPTB554
 Assigned Frequencies: 451.362 MHz, 451.687 MHz, 456.362 MHz
 Grant Date: 08/16/2011, Expiration Date: 08/22/2021, Certifier: Fred W Hoit
 Registrant: United Parcel Service, 911 Grade Lane Bldg. 1 Rm. 203, Louisville, KY 40213, Phone: (502) 359-1402, Fax: (502) 359-1700, Email: cshanklin@ups.com

920 Townsend St (Lat: 42.746139 Lon: -84.349111), Type: Bant, Structure height: 14 m,
 Overall height: 16 m, Call Sign: WPTR820, Licensee ID: L00290818
 Assigned Frequencies: 462.925 MHz
 Grant Date: 12/03/2001, Expiration Date: 12/03/2011, Cancellation Date: 02/04/2012,
 Certifier: Ray Wing
 Registrant: General Motors Corporation, 920 Townsend St, Lansing, MI 48921, Phone: (517) 885-9060, Fax: (517) 885-9124

Lat: 42.732500 Lon: -84.555556, Call Sign: WPTT678
 Assigned Frequencies: 468.762 MHz, 468.837 MHz, 469.137 MHz, 469.462 MHz,
 469.637 MHz, 469.662 MHz, 469.887 MHz, 457.512 MHz, 457.537 MHz, 457.562 MHz,
 457.587 MHz, 457.612 MHz
 Grant Date: 12/12/2001, Expiration Date: 12/12/2011, Cancellation Date: 02/11/2012,
 Certifier: Signature On File
 Registrant: Hm Electronics, Inc., 6675 Mesa Ridge Rd, San Diego, CA 92121, Phone: (858) 535-6166, Fax: (858) 552-0139, Email: acastaneda@hme.com

Lat: 42.733833 Lon: -84.546444, Structure height: 0 m, Call Sign: WPUZ405
 Assigned Frequencies: 463.525 MHz, 464.325 MHz, 464.825 MHz, 467.900 MHz,
 467.925 MHz
 Grant Date: 07/17/2012, Expiration Date: 05/31/2022, Certifier: Jeremy M Knuckman
 Registrant: Comsource, Inc., 2130 Austin Drive, Rochester Hills, MI 48309, Phone: (248) 853-5430, Fax: (248) 853-0310, Email: melodyjackson@comsourcemi.com

Lat: 42.741111 Lon: -84.630556, Call Sign: WPVC808
 Assigned Frequencies: 151.925 MHz, 461.950 MHz, 466.950 MHz, 467.875 MHz,
 467.925 MHz, 462.225 MHz, 467.225 MHz, 451.450 MHz, 456.450 MHz, 463.262 MHz
 Grant Date: 06/19/2002, Expiration Date: 06/19/2012, Cancellation Date: 08/25/2012,
 Certifier: Robyn Jessen
 Registrant: Advanced Wireless Communications, 20809 Kensington Blvd, Lakeville, MN 55044-7486, Phone: (952) 469-5400, Fax: (952) 469-0170

Lat: 42.734333 Lon: -84.541556, Call Sign: WPVK561
 Assigned Frequencies: 72.1000 MHz
 Grant Date: 06/07/2012, Expiration Date: 07/12/2021, Certifier: Kristi R Knack
 Registrant: Primex Inc, N3211 County Highway H, Lake Geneva, WI 53147, Phone: (800) 537-0464, Fax: (262) 248-0061

FCC Registered Land Mobile Towers in Lansing, Michigan

500 American Road (Lat: 42.663917 Lon: -84.569694), Type: Mast, Structure height: 24.4 m, Overall height: 26.8 m, Call Sign: WPVL811
Assigned Frequencies: 5350.00 MHz
Grant Date: 06/24/2003, Expiration Date: 12/24/2003, Cancellation Date: 02/29/2004,
Certifier: Keith L Bland
Registrant: Covington & Burling, 1201 Pennsylvania Ave., N.W., Washington, DC 20004-2401, Phone: (202) 662-5120, Fax: (202) 662-6291, Email: wfitz@cov.com

Lat: 42.682500 Lon: -84.515556, Call Sign: WPWB640
Assigned Frequencies: 469.212 MHz, 469.037 MHz, 469.237 MHz, 469.062 MHz, 469.262 MHz, 469.087 MHz, 469.287 MHz, 469.112 MHz, 469.312 MHz, 469.137 MHz... (+21 more)
Grant Date: 10/04/2002, Expiration Date: 10/04/2012, Cancellation Date: 12/08/2012,
Certifier: David E Cook
Registrant: Panasonic Information Systems Company, 1707 N Randall Road, E1-D9, Elgin, IL 60123-7847, Phone: (847) 468-5318, Fax: (847) 468-5331, Email: dolfenm@panasonic.com

Lat: 42.732500 Lon: -84.555556, Call Sign: WPWS662
Assigned Frequencies: 468.762 MHz, 468.837 MHz, 469.137 MHz, 469.462 MHz, 469.637 MHz, 469.662 MHz, 469.887 MHz, 457.512 MHz, 457.537 MHz, 457.562 MHz, 457.587 MHz, 457.612 MHz
Grant Date: 01/15/2003, Expiration Date: 01/15/2013, Cancellation Date: 03/23/2013,
Certifier: Jean Ann Styn-Deshaw
Registrant: Hm Electronics, Inc., 6675 Mesa Ridge Rd, San Diego, CA 92121, Phone: (858) 535-6015, Fax: (858) 452-7207, Email: mnelson@hme.com

Lat: 42.738333 Lon: -84.552222, Call Sign: WPWT677
Assigned Frequencies: 467.850 MHz, 467.875 MHz, 467.900 MHz, 467.925 MHz, 467.875 MHz, 467.900 MHz, 467.925 MHz
Grant Date: 01/17/2003, Expiration Date: 01/17/2013, Cancellation Date: 01/30/2012,
Certifier: Stephanie Dombroski
Registrant: Communications Consulting, 12390 15 1/2 Mile Rd., Marshall, MI 49068, Phone: (269) 789-9880, Fax: (269) 789-9880, Email: emsradio@core.com

5212 Aurelius Road (Lat: 42.680167 Lon: -84.525000), Type: Mast, Structure height: 7.6 m, Overall height: 9.1 m, Call Sign: WPXE409, Licensee ID: L00621812
Assigned Frequencies: 72.3000 MHz
Grant Date: 03/09/2013, Expiration Date: 03/17/2023, Certifier: Tim Scott
Registrant: Symmetry Medical

Lat: 42.711833 Lon: -84.595972, Structure height: 0 m, Call Sign: WPXH667
Assigned Frequencies: 452.637 MHz
Grant Date: 04/07/2003, Expiration Date: 04/07/2013, Certifier: Bernard Hasten
Registrant: Utc Spectrum Services, 200 North Glebe Rd. #1000, Arlington, VA 22203, Phone: (703) 558-2214, Fax: (703) 558-0523, Email: renee.mcilwain@utc.org

2425 E Grand River Ave (Lat: 42.743889 Lon: -84.516667), Call Sign: WPXR230
Assigned Frequencies: 464.975 MHz
Grant Date: 03/20/2013, Expiration Date: 05/23/2023, Certifier: Ronald G Rochon Mr.
Registrant: Michigan Millers Mutual/Insurance, 2425 E Grand River Ave, Lansing, MI 48912, Phone: (517) 371-7704, Fax: (517) 482-1590

3010 Martin Luther King Blvd. (Lat: 42.764000 Lon: -84.567528), Call Sign: WPYJ515
Assigned Frequencies: 468.762 MHz, 468.837 MHz, 469.137 MHz, 469.462 MHz, 469.637 MHz, 469.662 MHz, 469.887 MHz, 457.512 MHz, 457.537 MHz, 457.562 MHz, 457.587 MHz, 457.612 MHz
Grant Date: 08/21/2003, Expiration Date: 08/21/2013, Certifier: Percy C Bean Jr.
Registrant: Hm Electronics, Inc., 14110 Stowe Drive, Poway, CA 92064, Phone: (858) 535-6015, Fax: (858) 452-7207, Email: thill@hme.com

500 American Road (Lat: 42.663917 Lon: -84.569694), Type: Mast, Structure height: 24.4 m, Overall height: 26.8 m, Call Sign: WPYM648
Assigned Frequencies: 5350.00 MHz
Grant Date: 09/09/2003, Expiration Date: 09/09/2013, Certifier: Robert A Beizer
Registrant: Wiley Rein LLP, 1776 K Street, Nw, Washington, DC 20006, Phone: (202) 719-7438, Email: jstewart@wileyrein.com

Lat: 42.810333 Lon: -84.527333, Call Sign: WPZA578
Assigned Frequencies: 462.187 MHz, 462.512 MHz

FCC Registered Land Mobile Towers in Lansing, Michigan

Grant Date: 12/15/2003, Expiration Date: 12/15/2013, Certifier: John Kazenko
 Registrant: Cara Enterprises Inc, Salt Lake City, UT 84117-0503, Phone: (801) 278-9728,
 Fax: (801) 278-7239

Lat: 42.716028 Lon: -84.630500, Call Sign: WPZQ425, Licensee ID: L00005760
 Assigned Frequencies: 72.1000 MHz, 72.1800 MHz
 Grant Date: 02/19/2004, Expiration Date: 02/19/2014, Certifier: William R Darr
 Registrant: Lansing Community College

Lat: 42.775139 Lon: -84.588000, Call Sign: WQAC737
 Assigned Frequencies: 460.650 MHz, 465.650 MHz
 Grant Date: 05/05/2004, Expiration Date: 05/05/2014, Cancellation Date: 01/19/2010,
 Certifier: Paul Accordino
 Registrant: Cara Enterprises Inc, Salt Lake City, UT 84117-0503, Phone: (801) 278-9728,
 Fax: (801) 278-7239

Lat: 42.704722 Lon: -84.628889, Call Sign: WQAD344
 Assigned Frequencies: 451.775 MHz, 451.887 MHz, 451.925 MHz, 451.962 MHz,
 451.987 MHz, 452.037 MHz
 Grant Date: 05/10/2004, Expiration Date: 05/10/2014, Certifier: Scott Komula
 Registrant: Advanced Wireless Telecom, 24351 Halsted Rd, Farmington Hills, MI 48335,
 Phone: (248) 478-0403, Fax: (248) 478-0433

312 N Cedar St (Lat: 42.735278 Lon: -84.546389), Type: Mast, Structure height: 7 m,
 Overall height: 14 m, Call Sign: WQAE564, Licensee ID: L00005311
 Assigned Frequencies: 0.53000 MHz
 Grant Date: 11/03/2004, Expiration Date: 05/02/2005, Cancellation Date: 07/02/2005,
 Certifier: Andrew K Kilpatrick
 Registrant: City Of Lansing, 219 N Grand Ave, Lansing, MI 48933, Phone: (517) 483-
 4247

Lat: 42.730917 Lon: -84.643222, Call Sign: WQAL882
 Assigned Frequencies: 466.075 MHz, 466.200 MHz, 466.800 MHz, 469.150 MHz,
 469.675 MHz
 Grant Date: 06/30/2004, Expiration Date: 06/30/2014, Certifier: Julie Kletke
 Registrant: Lao 20405002, 102 East Middle Street, Gettysburg, PA 17325, Phone: (800)
 886-4222, Fax: (717) 337-9157, Email: laobecky@dc.com-lao.com

Lat: 42.708472 Lon: -84.622639, Call Sign: WQAQ657
 Assigned Frequencies: 466.400 MHz, 466.625 MHz, 467.100 MHz, 468.250 MHz,
 469.400 MHz
 Grant Date: 07/20/2004, Expiration Date: 07/20/2014, Certifier: Mark R Bernecker
 Registrant: Federal Licensing Inc, 1588 Fairfield Road, Gettysburg, PA 17325, Phone:
 (717) 334-9262, Fax: (717) 334-6440

RADIO SHOP, 817 W Holmes Rd (Lat: 42.697222 Lon: -84.565833), Type: Tower,
 Structure height: 91.4 m, Overall height: 92 m, Call Sign: WQAV610
 Assigned Frequencies: 453.050 MHz, 453.237 MHz, 453.475 MHz, 453.850 MHz,
 460.087 MHz, 460.187 MHz, 460.287 MHz, 460.400 MHz, 460.500 MHz, 460.600 MHz
 Grant Date: 08/16/2004, Expiration Date: 08/16/2014, Certifier: John Neilsen
 Registrant: Brent Williams, 606 Ventura Way, Marshall, MI 49068, Phone: (517) 285-
 6678, Fax: (269) 789-9880, Email: emsradio@core.com

6600 S. Cedar Street (Lat: 42.662722 Lon: -84.539583), Call Sign: WQBC912
 Assigned Frequencies: 464.212 MHz, 464.037 MHz, 464.237 MHz, 464.062 MHz,
 464.262 MHz, 464.087 MHz, 464.287 MHz, 464.112 MHz, 464.312 MHz, 464.137 MHz...
 (+4 more)
 Grant Date: 09/21/2004, Expiration Date: 09/21/2014, Certifier: Jennifer S Dutcher Ms.
 Registrant: Erc Parts, Inc., 4001 Cobb International Blvd., Kennesaw, GA 30152, Phone:
 (800) 241-6880, Fax: (770) 951-1875, Email: jsexton@erconline.com

6300 West Street Joe Highway (Lat: 42.724167 Lon: -84.633611), Call Sign: WQBH415
 Assigned Frequencies: 30.8400 MHz, 154.540 MHz, 33.4000 MHz, 33.1600 MHz,
 31.2400 MHz, 468.487 MHz, 468.762 MHz, 468.837 MHz, 469.462 MHz, 469.637 MHz...
 (+22 more)
 Grant Date: 10/06/2004, Expiration Date: 10/06/2014, Certifier: Beth Cotner
 Registrant: Dolfen Consulting Group, 95 Willow Lane, Bristol, IL 60512-9711, Phone:
 (630) 553-5886, Fax: (630) 566-1755, Email: mdolfen@aol.com

FCC Registered Land Mobile Towers in Lansing, Michigan

645 Menard St (Lat: 42.737222 Lon: -84.661944), Call Sign: WQBH433
Assigned Frequencies: 30.8400 MHz, 154.540 MHz, 33.4000 MHz, 33.1600 MHz,
31.2400 MHz, 468.487 MHz, 468.762 MHz, 468.837 MHz, 469.462 MHz, 469.637 MHz...
(+22 more)
Grant Date: 10/06/2004, Expiration Date: 10/06/2014, Certifier: Beth Cotner
Registrant: Dolfen Consulting Group, 95 Willow Lane, Bristol, IL 60512-9711, Phone:
(630) 553-5886, Fax: (630) 566-1755, Email: mdolfen@aol.com

709 N Larch (Lat: 42.743611 Lon: -84.546389), Call Sign: WQBH442
Assigned Frequencies: 30.8400 MHz, 154.540 MHz, 33.4000 MHz, 33.1600 MHz,
31.2400 MHz, 468.487 MHz, 468.762 MHz, 468.837 MHz, 469.462 MHz, 469.637 MHz...
(+22 more)
Grant Date: 10/06/2004, Expiration Date: 10/06/2014, Certifier: Beth Cotner
Registrant: Dolfen Consulting Group, 95 Willow Lane, Bristol, IL 60512-9711, Phone:
(630) 553-5886, Fax: (630) 566-1755, Email: mdolfen@aol.com

3135 Martin Luther King Jr Blvd (Lat: 42.700278 Lon: -84.567500), Call Sign: WQBH450
Assigned Frequencies: 30.8400 MHz, 154.540 MHz, 33.4000 MHz, 33.1600 MHz,
31.2400 MHz, 468.487 MHz, 468.762 MHz, 468.837 MHz, 469.462 MHz, 469.637 MHz...
(+22 more)
Grant Date: 10/06/2004, Expiration Date: 10/06/2014, Certifier: Beth Cotner
Registrant: Dolfen Consulting Group, 95 Willow Lane, Bristol, IL 60512-9711, Phone:
(630) 553-5886, Fax: (630) 566-1755, Email: mdolfen@aol.com

3220 E Saginaw Road (Lat: 42.740556 Lon: -84.506389), Call Sign: WQBJ670
Assigned Frequencies: 30.8400 MHz, 154.540 MHz, 33.4000 MHz, 33.1600 MHz,
31.2400 MHz, 468.487 MHz, 468.762 MHz, 468.837 MHz, 469.462 MHz, 469.637 MHz...
(+22 more)
Grant Date: 10/21/2004, Expiration Date: 10/21/2014, Certifier: Beth Cotner
Registrant: Dolfen Consulting Group, 95 Willow Lane, Bristol, IL 60512-9711, Phone:
(630) 553-5886, Fax: (630) 566-1755, Email: mdolfen@aol.com

7240 W Saginaw Road (Lat: 42.741111 Lon: -84.660278), Call Sign: WQBJ685
Assigned Frequencies: 30.8400 MHz, 154.540 MHz, 33.4000 MHz, 33.1600 MHz,
31.2400 MHz, 468.487 MHz, 468.762 MHz, 468.837 MHz, 469.637 MHz, 469.662 MHz...
(+21 more)
Grant Date: 10/21/2004, Expiration Date: 10/21/2014, Certifier: Beth Cotner
Registrant: Dolfen Consulting Group, 95 Willow Lane, Bristol, IL 60512-9711, Phone:
(630) 553-5886, Fax: (630) 566-1755, Email: mdolfen@aol.com

5225 N Grand River Ave (Lat: 42.769444 Lon: -84.600833), Call Sign: WQBJ693
Assigned Frequencies: 30.8400 MHz, 154.540 MHz, 33.4000 MHz, 33.1600 MHz,
31.2400 MHz, 468.487 MHz, 468.762 MHz, 468.837 MHz, 469.462 MHz, 469.637 MHz...
(+22 more)
Grant Date: 10/21/2004, Expiration Date: 10/21/2014, Certifier: Beth Cotner
Registrant: Dolfen Consulting Group, 95 Willow Lane, Bristol, IL 60512-9711, Phone:
(630) 553-5886, Fax: (630) 566-1755, Email: mdolfen@aol.com

4015 W Saginaw (Lat: 42.740833 Lon: -84.603056), Call Sign: WQBL226
Assigned Frequencies: 30.8400 MHz, 154.540 MHz, 33.4000 MHz, 33.1600 MHz,
31.2400 MHz, 468.487 MHz, 468.762 MHz, 468.837 MHz, 469.462 MHz, 469.637 MHz...
(+22 more)
Grant Date: 10/28/2004, Expiration Date: 10/28/2014, Certifier: Beth Cotner
Registrant: Dolfen Consulting Group, 95 Willow Lane, Bristol, IL 60512-9711, Phone:
(630) 553-5886, Fax: (630) 566-1755, Email: mdolfen@aol.com

2120 N Larch (Lat: 42.756667 Lon: -84.543889), Call Sign: WQBL230
Assigned Frequencies: 30.8400 MHz, 154.540 MHz, 33.4000 MHz, 33.1600 MHz,
31.2400 MHz, 468.487 MHz, 468.762 MHz, 468.837 MHz, 469.462 MHz, 469.637 MHz...
(+22 more)
Grant Date: 10/28/2004, Expiration Date: 10/28/2014, Certifier: Beth Cotner
Registrant: Dolfen Consulting Group, 95 Willow Lane, Bristol, IL 60512-9711, Phone:
(630) 553-5886, Fax: (630) 566-1755, Email: mdolfen@aol.com

Lat: 42.733917 Lon: -84.534306, Call Sign: WQBQ851
Assigned Frequencies: 467.050 MHz, 468.600 MHz, 469.050 MHz, 469.775 MHz,
469.975 MHz
Grant Date: 11/24/2004, Expiration Date: 11/24/2014, Certifier: Robert P Nichols
Registrant: Sparrow Health System, 1215 Michigan Ave., Lansing, MI 48909-7980,
Phone: (517) 364-6600, Fax: (517) 364-6610, Email: judy.hubler@sparrow.org

4316 South Pennsylvania (Lat: 42.689722 Lon: -84.538056), Call Sign: WQCJ450
Assigned Frequencies: 467.462 MHz, 467.512 MHz
Grant Date: 03/17/2005, Expiration Date: 03/17/2015, Certifier: Shannon Davis
Registrant: Advanced Wireless Communications, 20809 Kensington Blvd., Lakeville, MN 55044, Phone: (952) 469-5400, Email: jeller@advancedwireless.com

312 N. Cedar Street (Lat: 42.735278 Lon: -84.546389), Type: Mast, Structure height: 7 m, Overall height: 14 m, Call Sign: WQCJ503
Assigned Frequencies: 0.53000 MHz
Grant Date: 03/17/2005, Expiration Date: 03/17/2015, Certifier: Andrew K Kilpatrick
Registrant: Information Station Specialists, Zeeland, MI 49464, Phone: (616) 772-2300, Fax: (616) 772-2966, Email: bill@theradiosource.com

Lat: 43.746306 Lon: -84.626694, Call Sign: WQDI286
Assigned Frequencies: 151.670 MHz, 151.790 MHz, 151.970 MHz, 159.555 MHz, 159.585 MHz
Grant Date: 09/01/2005, Expiration Date: 09/01/2015, Certifier: Rick A Vaughan
Registrant: Licensing Assistance Office 20519910, 102 E. Middle St., Gettysburg, PA 17325, Phone: (800) 886-4222, Fax: (717) 337-9157

CENTRAL DISPATCH, 710 E. Jolly Rd. (Lat: 42.682556 Lon: -84.541944), Type: Tower, Structure height: 46 m, Call Sign: WQDI360
Assigned Frequencies: 465.350 MHz
Grant Date: 09/02/2005, Expiration Date: 09/02/2015, Certifier: Bryce C Alford
Registrant: Communications Consulting, 12390 15 1/2 Mile Rd., Marshall, MI 49068, Phone: (517) 285-6678, Fax: (269) 789-9880, Email: emsradio@core.com

Lat: 42.776389 Lon: -84.590000, Call Sign: WQDS286, Licensee ID: L00003575
Assigned Frequencies: 452.775 MHz
Grant Date: 10/19/2005, Expiration Date: 10/19/2015, Cancellation Date: 08/01/2011, Certifier: Donna Herron
Registrant: Comair Airlines, 77 Comair Blvd, Erlanger, KY 41018, Phone: (859) 767-2690, Fax: (859) 767-2960

5304 W Saginaw Hwy (Lat: 42.741111 Lon: -84.624444), Call Sign: WQDZ585
Assigned Frequencies: 451.237 MHz, 451.337 MHz, 451.437 MHz, 451.537 MHz, 452.087 MHz
Grant Date: 12/07/2005, Expiration Date: 12/07/2015, Certifier: Lisa Monnig
Registrant: Bearcom Operating LP, Dallas, TX 75355-9001, Phone: (214) 765-7136, Fax: (214) 355-1714, Email: sanvari@bearcom.com

Lat: 42.720833 Lon: -84.622222, Call Sign: WQEQ402
Assigned Frequencies: 451.975 MHz, 461.675 MHz, 461.725 MHz, 461.975 MHz, 463.650 MHz
Grant Date: 03/23/2006, Expiration Date: 03/23/2016, Certifier: Joseph Yarbrough
Registrant: 606 Ventura Way, Marshall, MI 49068, Phone: (517) 285-6678, Email: emsradio@core.com

3140 Spanish Oak Drive, Suite A (Lat: 42.673000 Lon: -84.509139), Call Sign: WQGG345, Licensee ID: L01212761
Assigned Frequencies: 151.850 MHz, 160.200 MHz
Grant Date: 01/09/2007, Expiration Date: 01/09/2017, Certifier: Cindy Secorski
Registrant: Mpt Lansing LLC, 3140 Spanish Oak Drive, Suite A, Lansing, MI 48911, Phone: (517) 316-1013, Fax: (703) 830-8710, Email: radios777@cox.net

401 W Greenlawn (Lat: 42.703833 Lon: -84.554889), Type: Mast, Structure height: 17.1 m, Overall height: 20.7 m, Call Sign: WQGX868
Assigned Frequencies: 72.3800 MHz
Grant Date: 05/18/2007, Expiration Date: 05/18/2017, Certifier: Rick Mccloy
Registrant: Primex Wireless, Inc, N3211 County Rd H, Lake Geneva, WI 53147, Phone: (262) 248-3000

401 W Greenlawn Ave (Lat: 42.736694 Lon: -84.544417), Call Sign: WQHM454, Licensee ID: L00108061
Assigned Frequencies: 464.712 MHz, 464.737 MHz, 456.662 MHz, 456.737 MHz
Grant Date: 09/08/2007, Expiration Date: 09/08/2017, Certifier: Rick M Mccloy
Registrant: Ingham Regional Medical Center, 401 W. Greenlawn Ave, Lansing, MI 48910, Phone: (517) 334-2171, Fax: (517) 334-2850, Email: rick.mccloy@irmc.org

Lat: 42.732417 Lon: -84.547917, Call Sign: WQJA738
Assigned Frequencies: 451.412 MHz, 451.737 MHz, 452.062 MHz, 452.287 MHz, 452.662 MHz
Grant Date: 07/08/2008, Expiration Date: 07/08/2018, Certifier: Erik D Larson
Registrant: State Electronics Co., Inc., 342 Clare Street, Lansing, MI 48917, Phone: (517) 484-5114, Fax: (517) 484-1066, Email: mikew@stateelec.com

Lat: 42.774500 Lon: -84.616472, Call Sign: WQJJ701
Assigned Frequencies: 452.437 MHz, 457.437 MHz, 451.587 MHz, 456.587 MHz
Grant Date: 10/02/2008, Expiration Date: 10/02/2018, Certifier: Clint Ovren
Registrant: Cara Enterprises Inc, Salt Lake City, UT 84117-0503, Phone: (801) 278-9728, Fax: (801) 278-7239, Email: cdfarm@prism.net

3140 Spanish Oak Drive, Suite A (Lat: 42.509139 Lon: -84.509139), Call Sign: WQJK726, Licensee ID: L01212761
Assigned Frequencies: 159.525 MHz
Grant Date: 10/15/2008, Expiration Date: 10/15/2018, Certifier: Cindy Secorski
Registrant: Mpt Lansing LLC, 3140 Spanish Oak Dr., Suite A, Lansing, MI 48911, Phone: (517) 316-1013, Fax: (703) 830-8710, Email: radioexpress@verizon.net

Lat: 42.691389 Lon: -84.643333, Call Sign: WQLL270
Assigned Frequencies: 152.390 MHz
Grant Date: 03/01/2010, Expiration Date: 03/01/2020, Certifier: Chuck Thomas
Registrant: Nicks Radio, 4839 Beaune Road, Lundington, MI 49431, Phone: (231) 843-2162, Fax: (231) 845-5840, Email: ndswan@westshore.edu

Lat: 42.729194 Lon: -84.552500, Call Sign: WQLX552
Assigned Frequencies: 457.887 MHz
Grant Date: 05/19/2010, Expiration Date: 05/19/2020, Certifier: Bruce E Barber
Registrant: Chrouch Communications, Inc., 7860 Morrison Lake Road, Saranac, MI 48881, Phone: (616) 642-3881, Fax: (616) 642-6008, Email: annettem@chrouch.com

Lat: 42.691583 Lon: -84.632250, Call Sign: WQQA331
Assigned Frequencies: 159.832 MHz, 159.892 MHz, 159.952 MHz, 160.012 MHz, 160.102 MHz
Grant Date: 07/22/2011, Expiration Date: 07/22/2021, Certifier: Lori Mcsweeney
Registrant: Business Radio Licensing, 30251 Golden Lantern Ste E #501, Laguna Niguel, CA 92677, Phone: (949) 348-8510, Fax: (949) 348-8514, Email: info@businessradiolicensing.com

5411 Wise Rd (Lat: 42.677694 Lon: -84.574556), Type: Bant, Structure height: 24.4 m, Overall height: 27.1 m, Call Sign: WQOE574
Assigned Frequencies: 4955.00 MHz
Grant Date: 08/31/2011, Expiration Date: 08/31/2021, Certifier: Jason D Watson
Registrant: Ewa 21020108, 122 Baltimore St, Gettysburg, PA 17325, Phone: (703) 795-5142, Fax: (717) 337-9157, Email: bill.sterner@enterprisewireless.org

Lat: 42.732750 Lon: -84.644167, Call Sign: WQOQ487, Licensee ID: L01669404
Assigned Frequencies: 461.200 MHz, 461.075 MHz, 461.100 MHz, 461.125 MHz
Grant Date: 12/22/2011, Expiration Date: 12/22/2021, Certifier: David D Johnson
Registrant: Mount Hope Church, 202 S Creyts Rd, Lansing, MI 48917, Phone: (517) 321-2780, Fax: (517) 321-6332, Email: davidj@mounthopechurch.org

Lat: 42.704750 Lon: -84.626278, Call Sign: WQOY785
Assigned Frequencies: 451.887 MHz, 451.925 MHz, 451.775 MHz, 451.962 MHz, 451.987 MHz, 452.037 MHz
Grant Date: 03/07/2012, Expiration Date: 03/07/2022, Certifier: Brian T Drew
Registrant: Business Radio Licensing, 30251 Golden Lantern Ste E #501, Laguna Niguel, CA 92677, Phone: (949) 348-8510, Fax: (949) 348-8514, Email: info@businessradiolicensing.com

CENTRAL DISPATCH, 710 E. Jolly Rd. (Lat: 42.682556 Lon: -84.541944), Type: Tower, Structure height: 46 m, Call Sign: WQPC675
Assigned Frequencies: 458.750 MHz, 465.050 MHz
Grant Date: 04/06/2012, Expiration Date: 04/06/2022, Certifier: Bryce Alford
Registrant: Brent Williams, 606 Ventura Way, Marshall, MI 49068, Phone: (517) 285-6678, Fax: (269) 789-9880, Email: emsradio@core.com

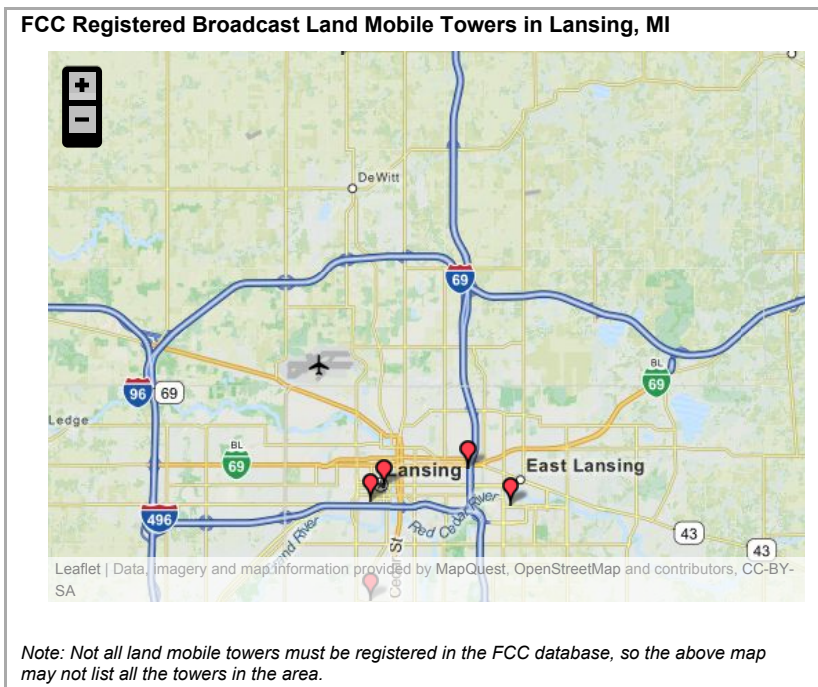
FCC Registered Land Mobile Towers in Lansing, Michigan

333 E Michigan Ave (Lat: 42.733361 Lon: -84.549139), Call Sign: WQQA917
Assigned Frequencies: 464.975 MHz, 464.675 MHz, 464.875 MHz, 464.925 MHz, 469.050 MHz, 464.050 MHz
Grant Date: 10/11/2012, Expiration Date: 10/11/2022, Certifier: Shelly M Busse
Registrant: Communications Direct, 735 Hunter Drive, Batavia, IL 60510, Phone: (630) 406-5402, Email: billc@commdirect.com

333 South Grand Avenue (Lat: 42.730556 Lon: -84.549444), Type: Building, Structure height: 29.7 m, Call Sign: WQQJ797
Assigned Frequencies: 4947.50 MHz, 4952.50 MHz, 4957.50 MHz, 4962.50 MHz, 4967.50 MHz, 4972.50 MHz, 4977.50 MHz, 4982.50 MHz
Grant Date: 01/09/2013, Expiration Date: 01/09/2023, Certifier: Tobechi Ogbonna
Registrant: State Of Michigan, 4000 Collins Road, Lansing, MI 48909, Phone: (517) 336-2634, Fax: (517) 336-6222, Email: sandbergm@michigan.gov

SUMMER HILL, Lat: 42.712111 Lon: -84.594778, Call Sign: WQRG971, Licensee ID: L01502812
Assigned Frequencies: 452.637 MHz
Grant Date: 05/11/2013, Expiration Date: 05/11/2023, Certifier: Jack Graudenz
Registrant: Cereniti Datasense Networks, 8910 Purdue Rd., Ste. 480, Indianapolis, IN 46268, Phone: (877) 237-3648, Fax: (877) 362-6640, Email: jack@miltelcom.com

[Commercial](#), [Private](#), [Broadcast](#)



Full list of 8 FCC Registered Broadcast Land Mobile Towers in Lansing, MI:

Call Sign: BLP00020
Assigned Frequencies: 198.000 MHz
Grant Date: 12/30/1980, Expiration Date: 10/01/1983, Cancellation Date: 09/24/2000
Registrant: Gross Telecasting Inc

Lat: 42.891417 Lon: -84.574139, Call Sign: KC23595
Assigned Frequencies: 161.640 MHz
Grant Date: 12/09/1986, Expiration Date: 10/01/1996, Cancellation Date: 09/24/2000
Registrant: Randall H. Blair,Lansing B/C, Etal., 2033 M St Nw Suite 800, Washington, DC 20036

Lat: 42.726417 Lon: -84.490250, Call Sign: KGP835
Assigned Frequencies: 166.250 MHz
Grant Date: 05/06/1966

Registrant: Lansing Broadcasting Co, 40709-11 N Washington Av, Lansing, MI 48933

2820 E Saginaw (Lat: 42.739750 Lon: -84.511917), Structure height: 153 m, Call Sign: KGT208

Assigned Frequencies: 450.512 MHz

Grant Date: 03/27/1981, Expiration Date: 10/01/2013

Registrant: Brooks, Pierce, Et Al., Raleigh, NC 27602, Phone: (919) 839-0300, Fax: (919) 839-0304, Email: mprak@brookspierce.com

Call Sign: KJ9083

Assigned Frequencies: 161.730 MHz

Grant Date: 07/26/2000, Expiration Date: 10/01/2020

Registrant: Pillsbury Winthrop Shaw Pittman, LLP, 2300 N Street, Nw, Washington, DC 20037-1122, Phone: (202) 663-8203, Fax: (202) 513-8899, Email: andrew.kersting@pillsburylaw.com

124 Allegan St. (Lat: 42.733083 Lon: -84.553583), Structure height: 116 m, Call Sign: KOS431

Assigned Frequencies: 450.050 MHz

Grant Date: 02/27/1987, Expiration Date: 10/01/2013

Registrant: Fox Television Stations Inc., 444 N. Capitol Street Nw, Suite 740, Washington, DC 20001, Phone: (202) 715-2350, Fax: (202) 824-6510, Email: jdiscipio@newscorp.com

Lat: 42.691694 Lon: -84.560528, Call Sign: KQG974, Licensee ID: L00086826

Assigned Frequencies: 166.250 MHz

Grant Date: 09/15/1967, Expiration Date: 10/01/2020

Registrant: The Macdonald Broadcasting Company, 2000 Whittier, Saginaw, MI 48601

Lat: 42.727806 Lon: -84.560528, Call Sign: WQKR939

Assigned Frequencies: 66.0000 MHz, 494.000 MHz, 614.000 MHz

Grant Date: 08/27/2009, Expiration Date: 10/01/2013, Certifier: Douglas G Kiel

Registrant: Lerman Senter Pllc, 2000 K Street, Nw, Suite 600, Washington, DC 20006, Phone: (202) 429-8970, Fax: (202) 293-7783, Email: jbagwell@lermansenter.com

[Commercial](#), [Private](#), [Broadcast](#)

Discuss this city on our hugely popular [Michigan forum](#)

Back to: [Lansing, MI](#), [Michigan](#), [All US cities](#).